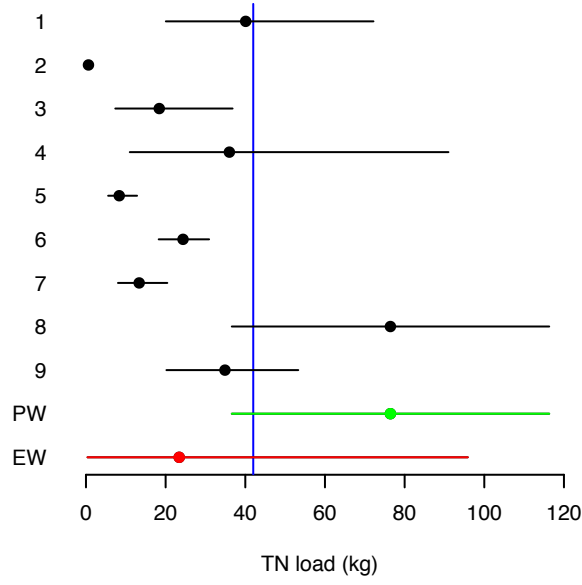
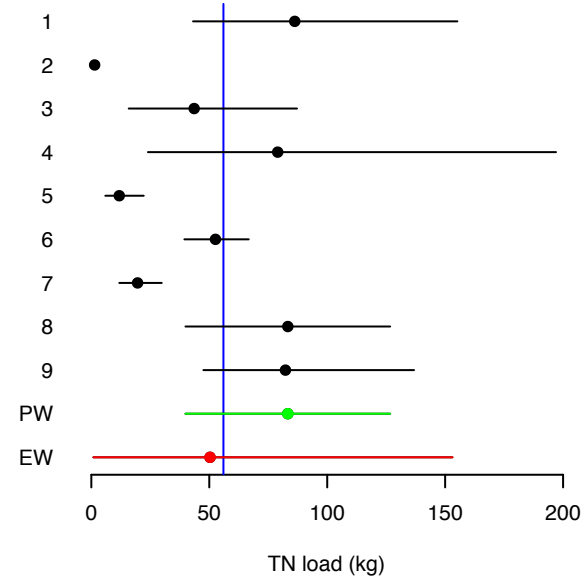
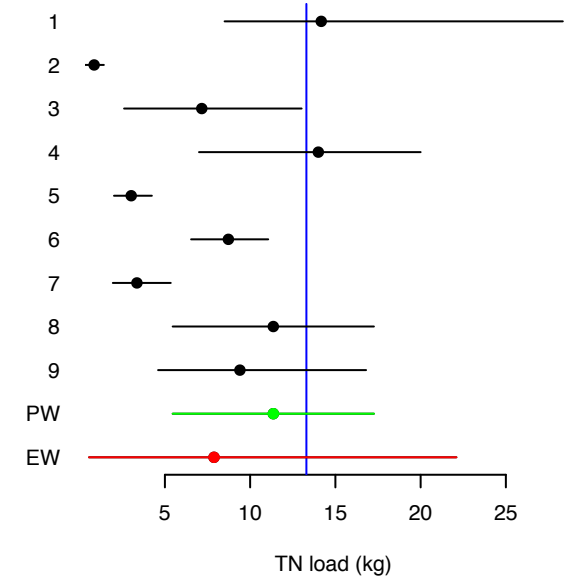
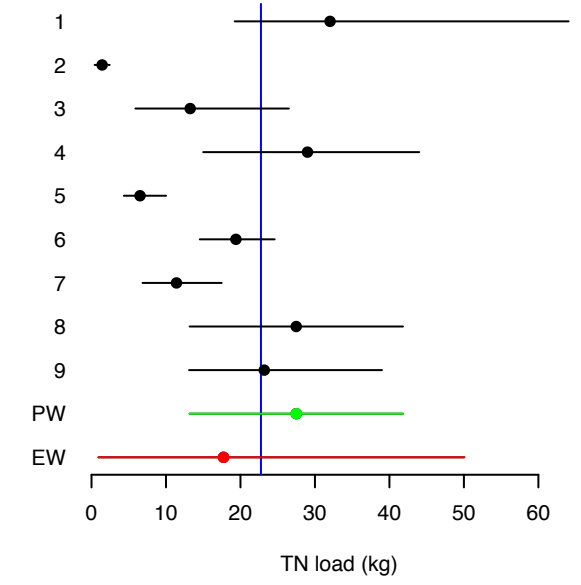
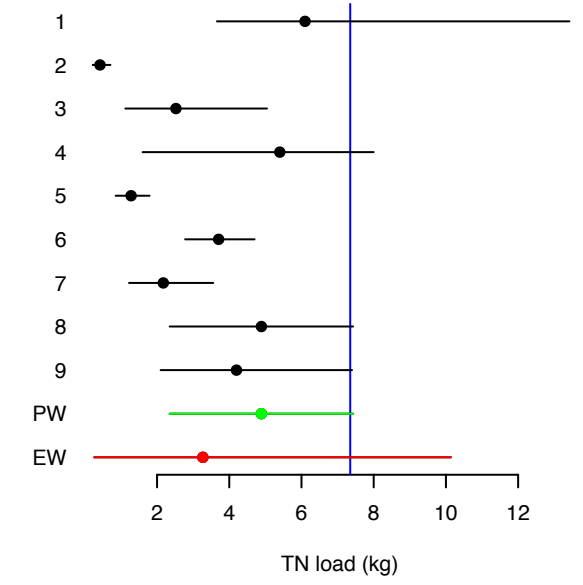
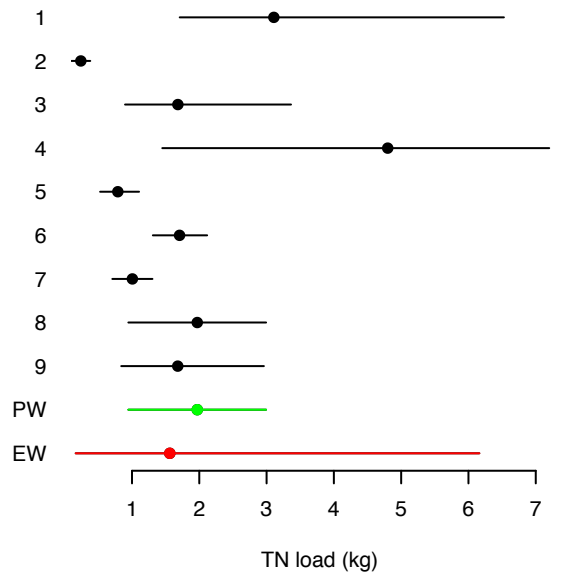
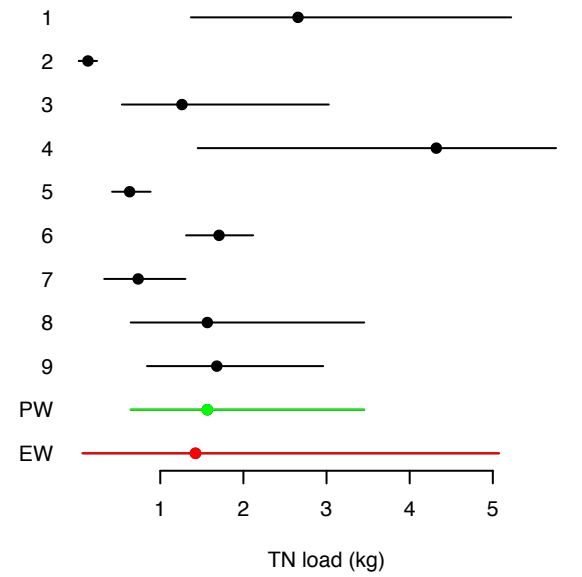
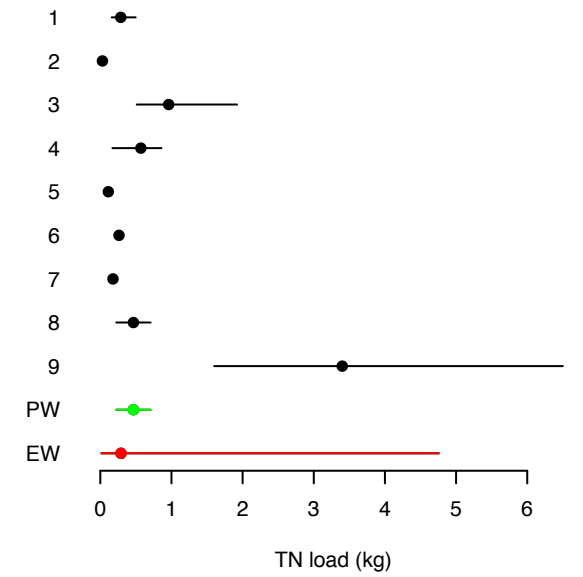
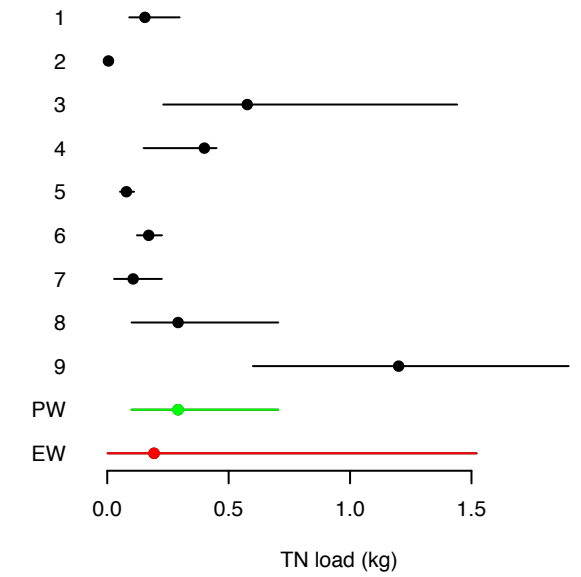
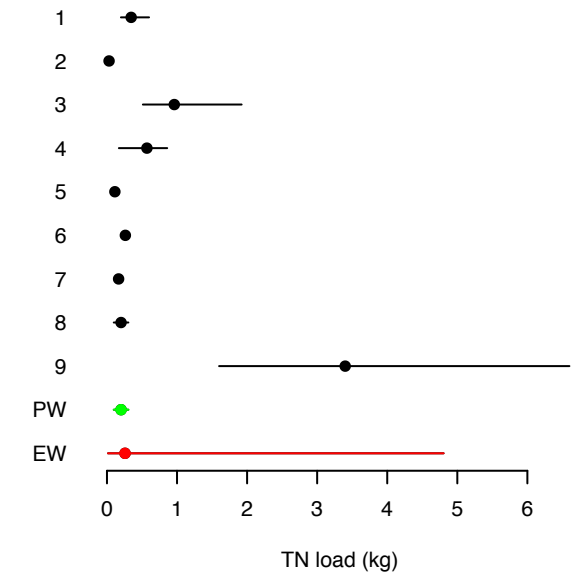
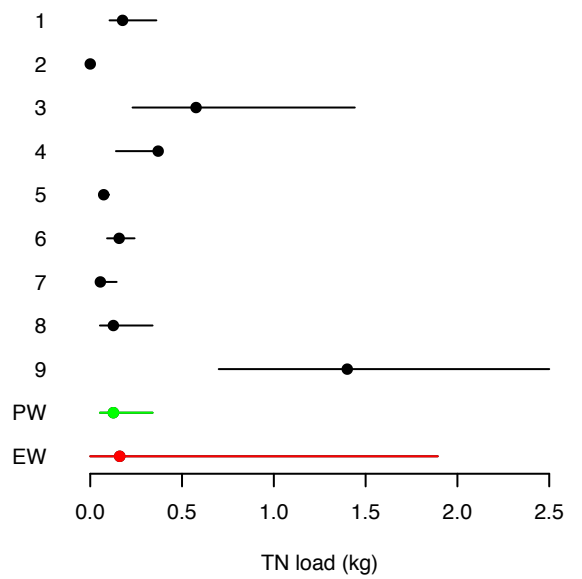
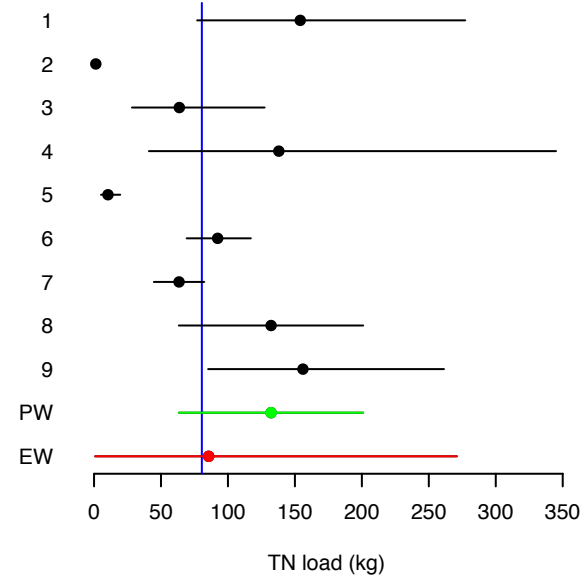
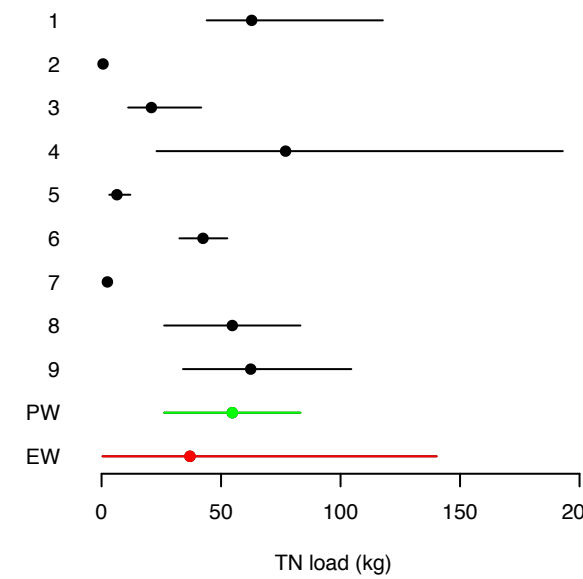
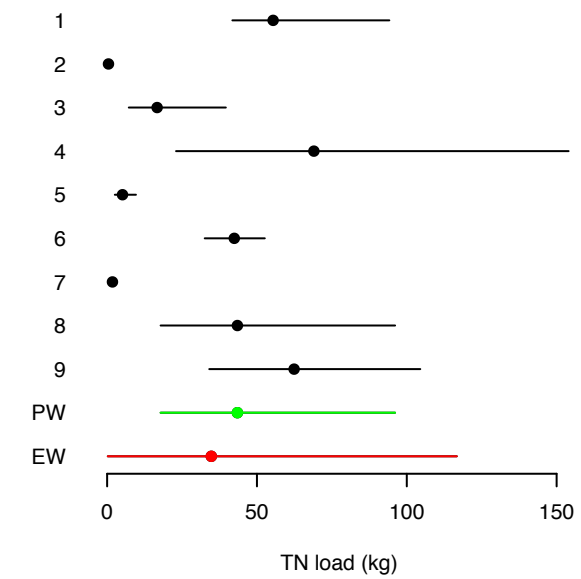
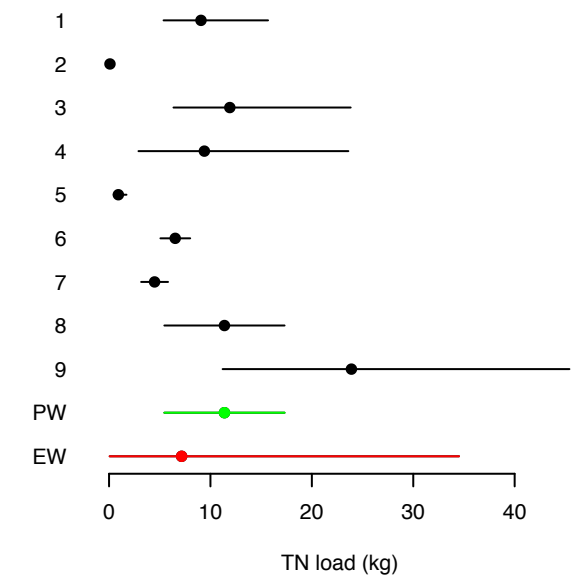
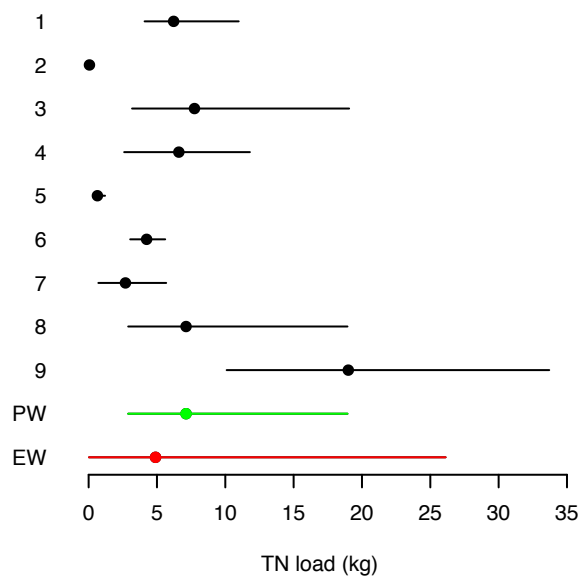
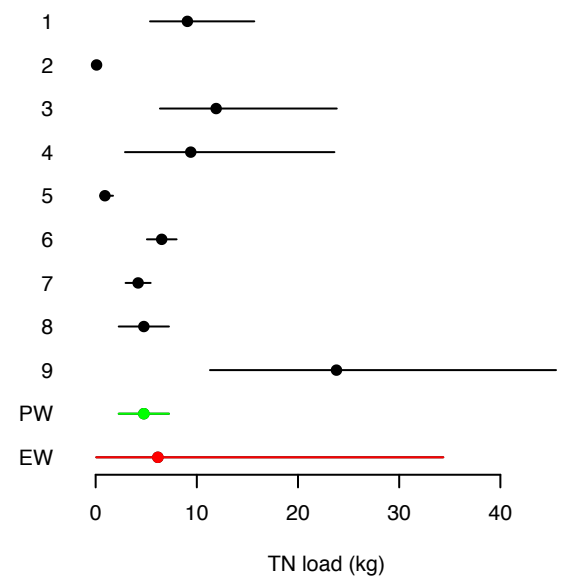
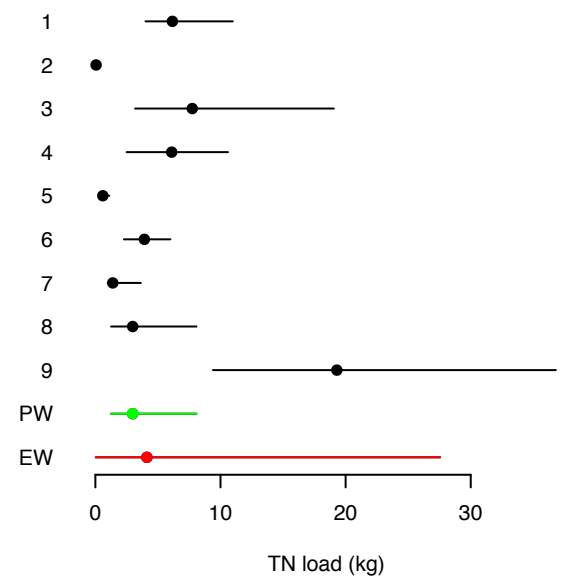
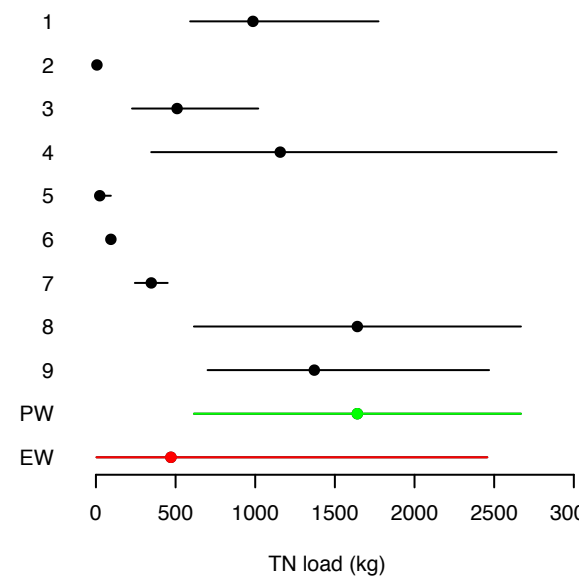
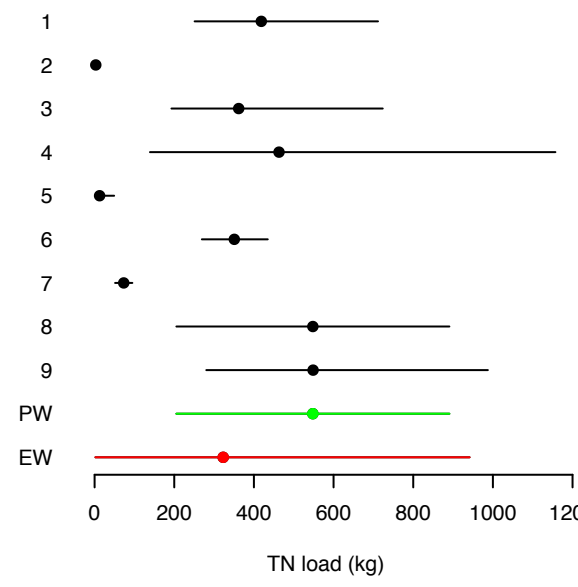
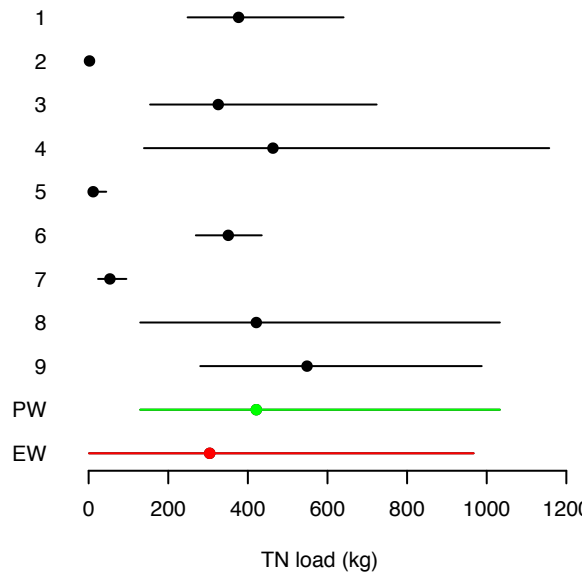
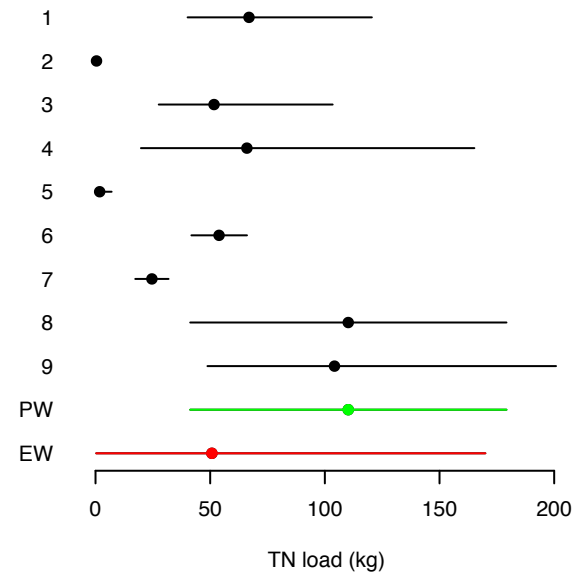
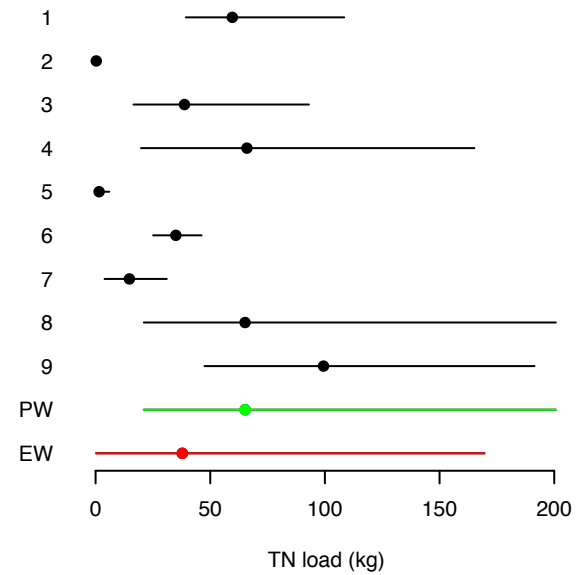
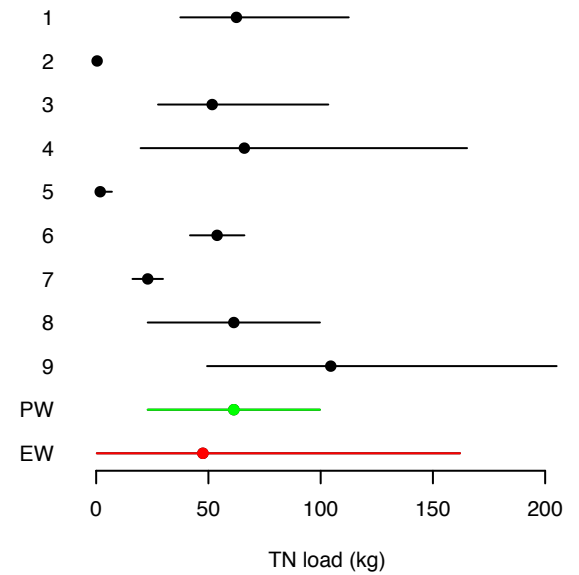
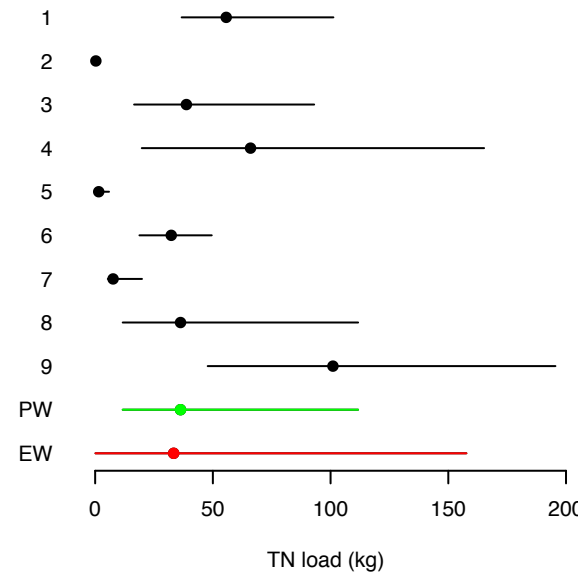
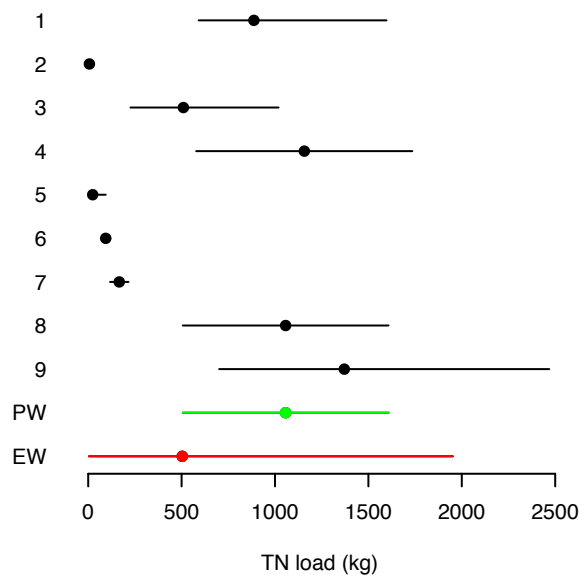
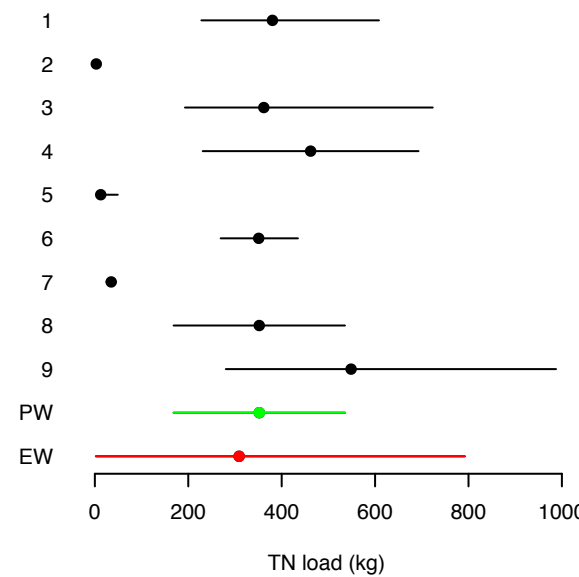
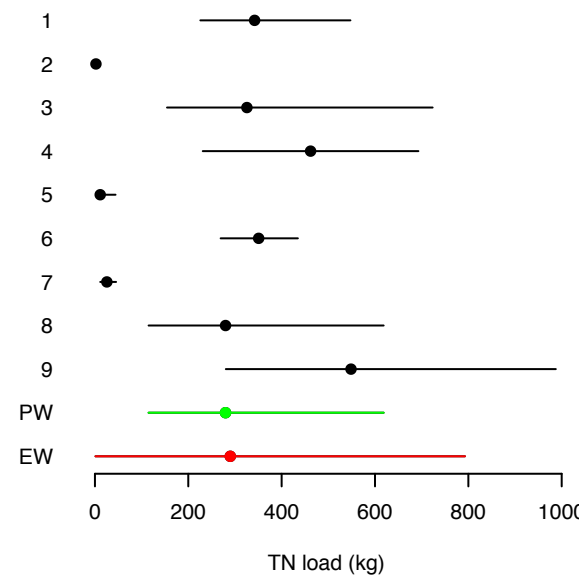
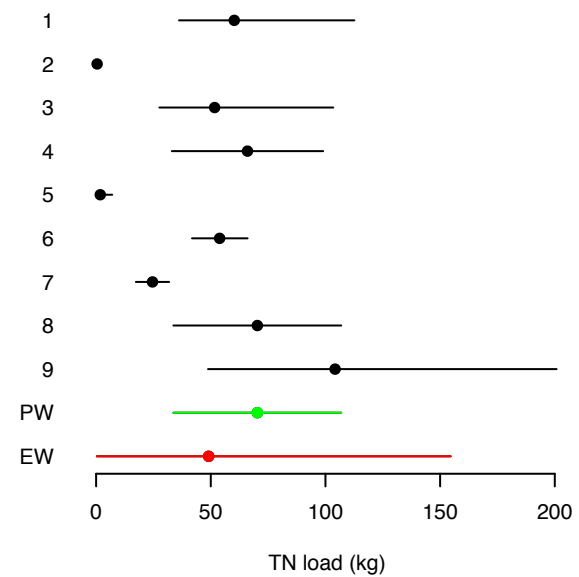
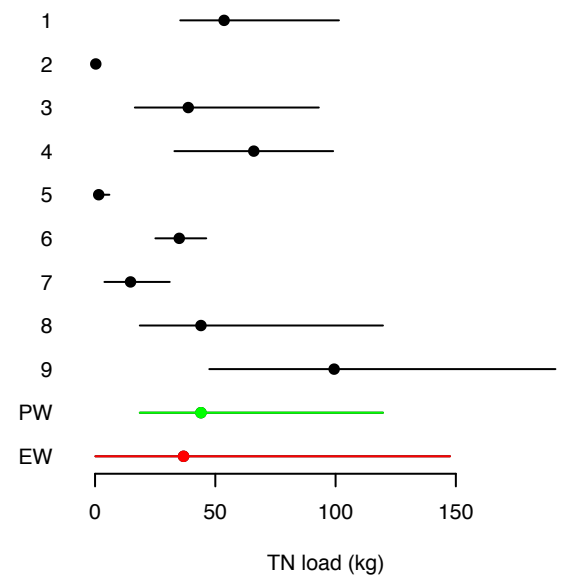
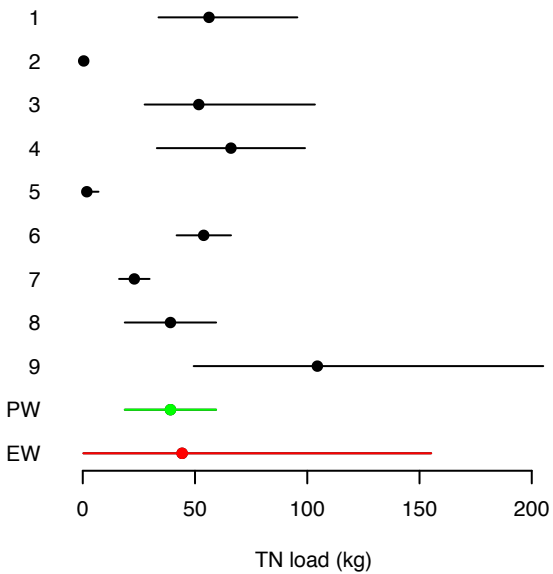
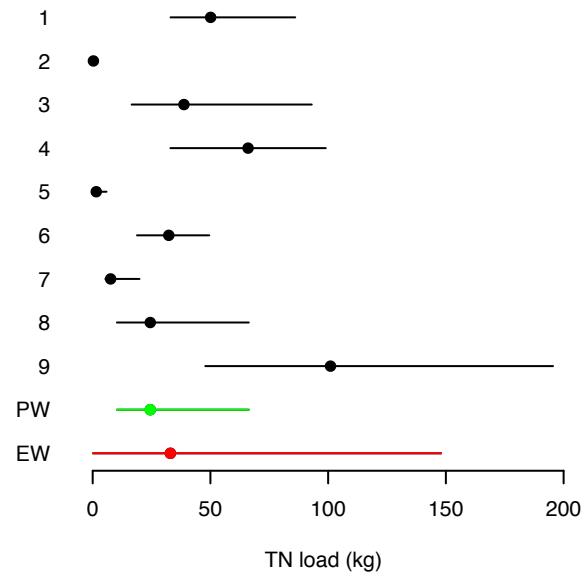
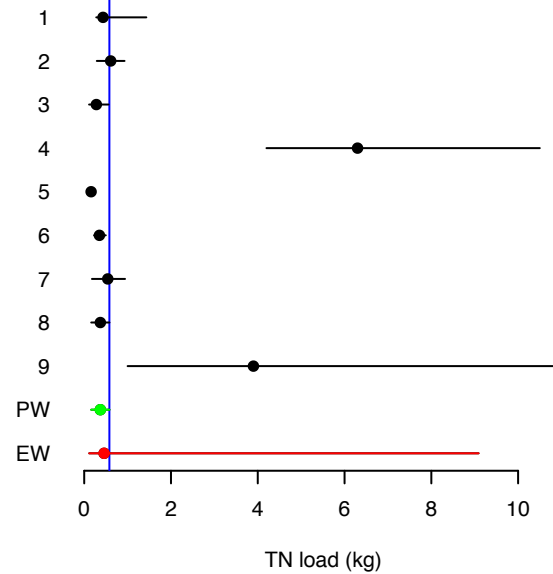
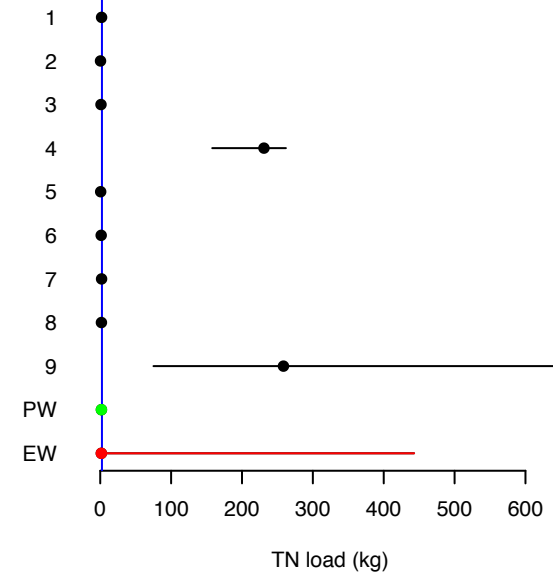
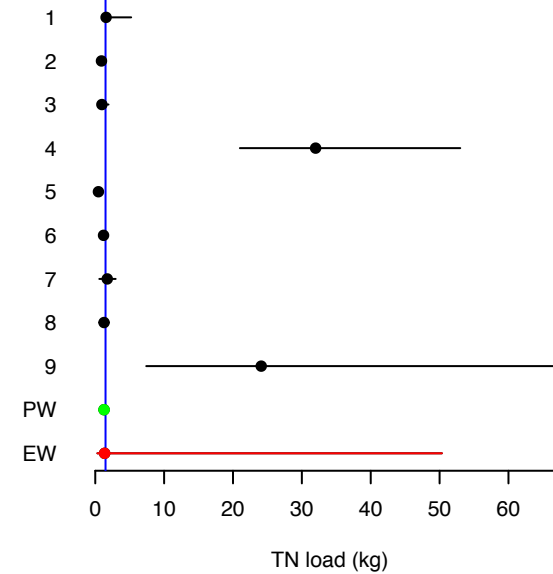
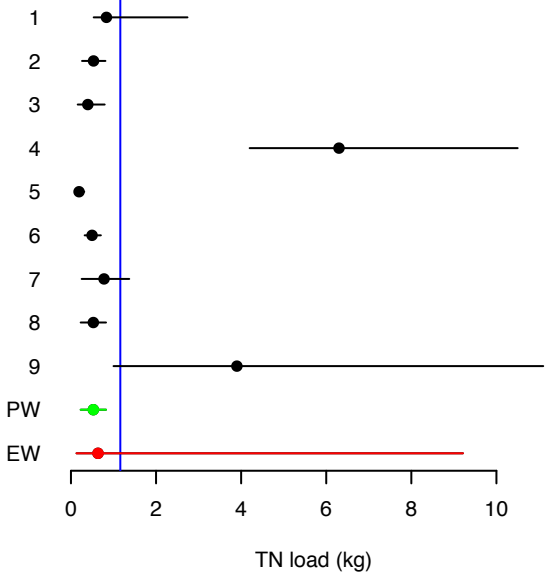
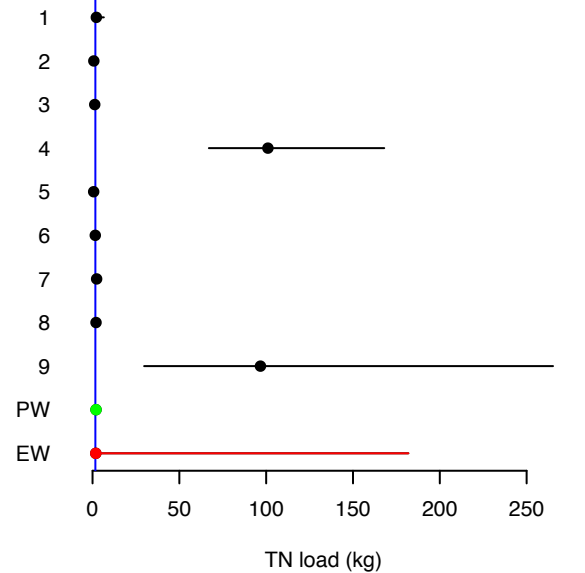
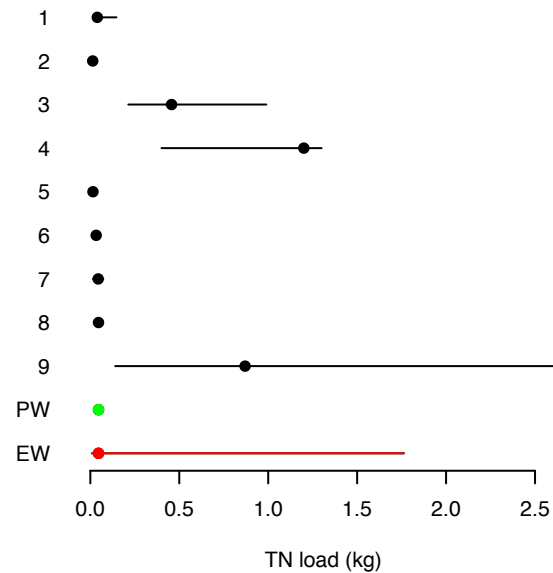
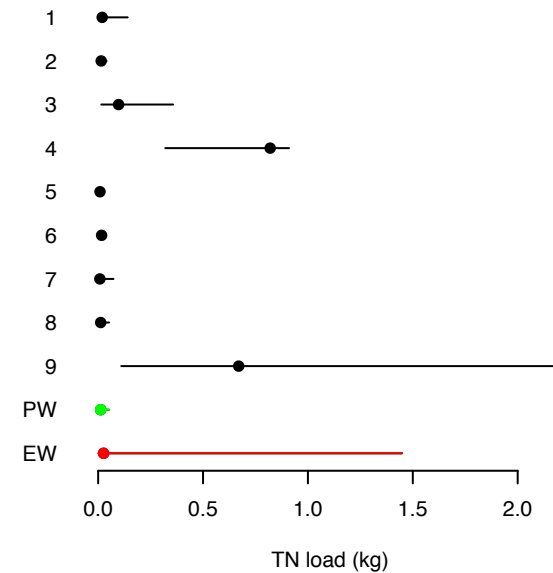
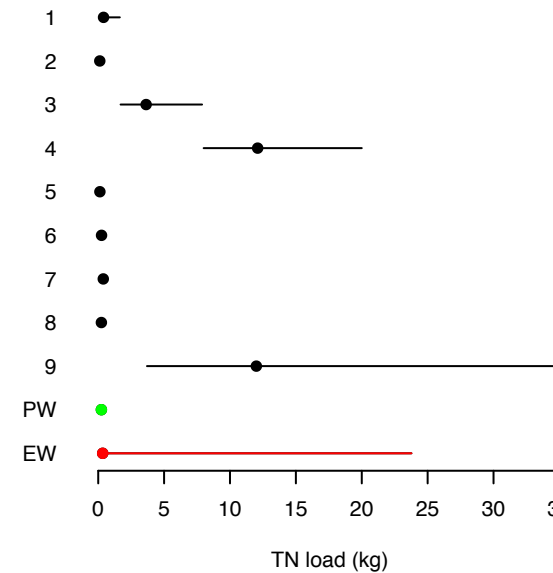
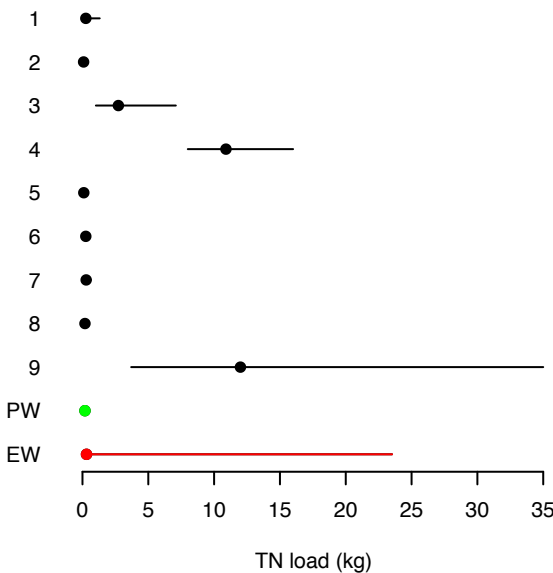
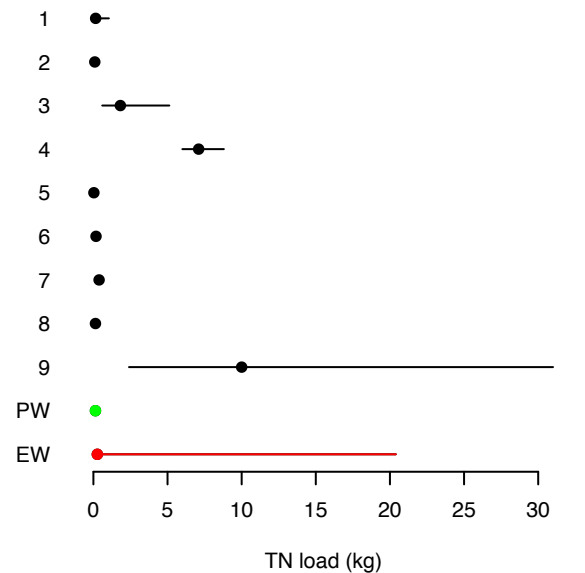
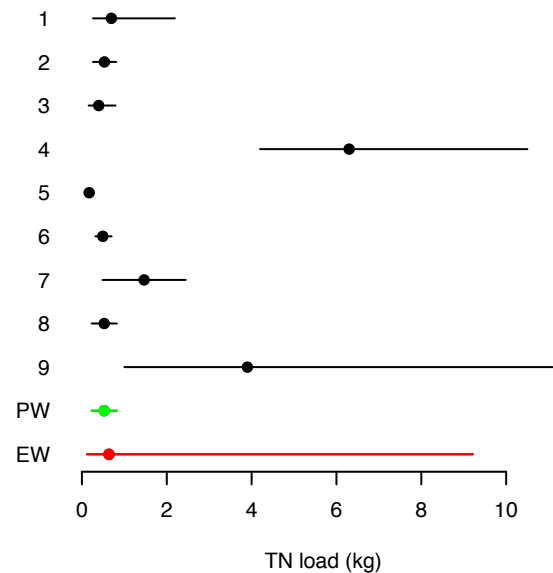
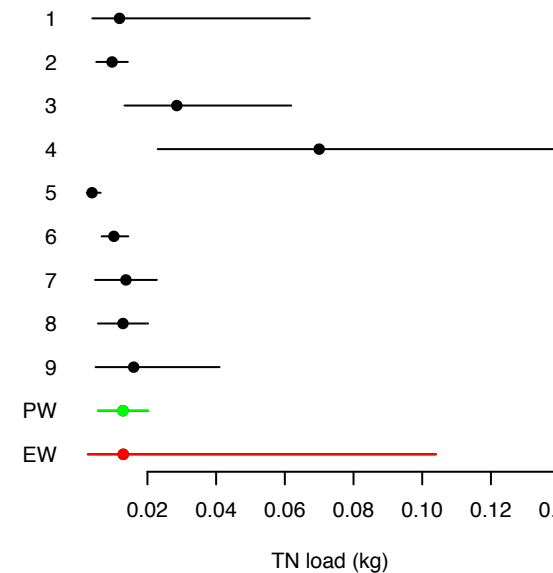
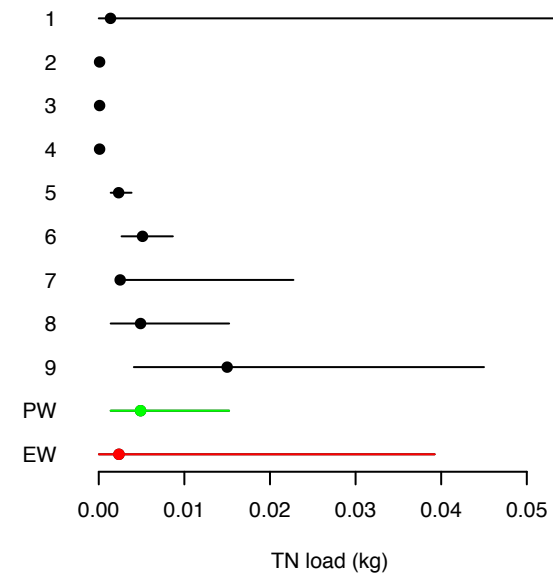
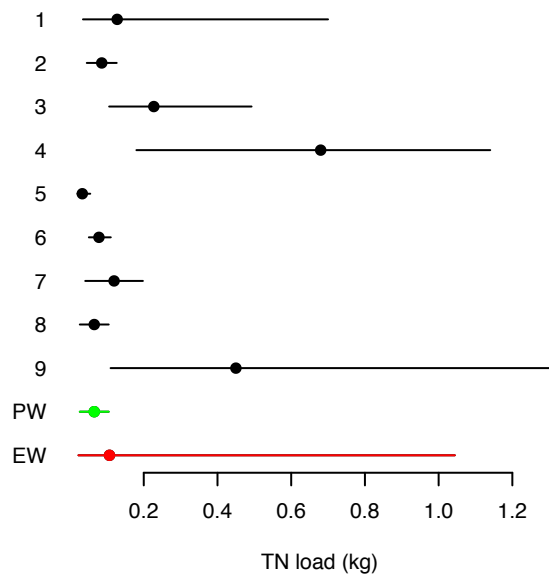
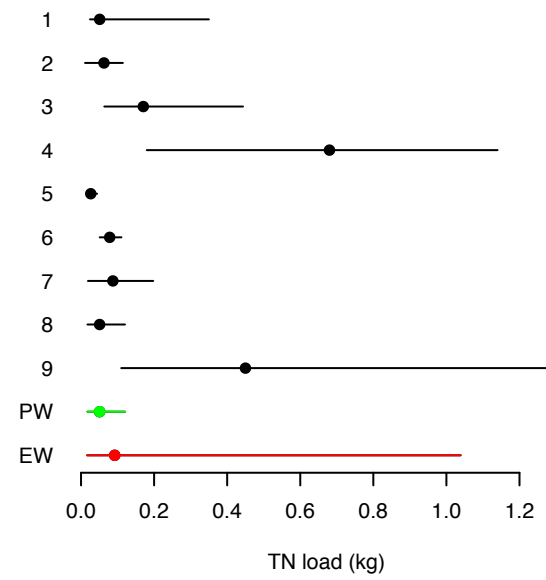
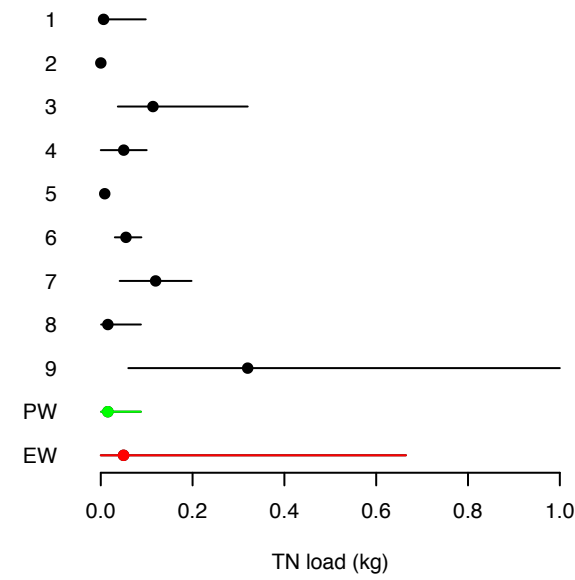
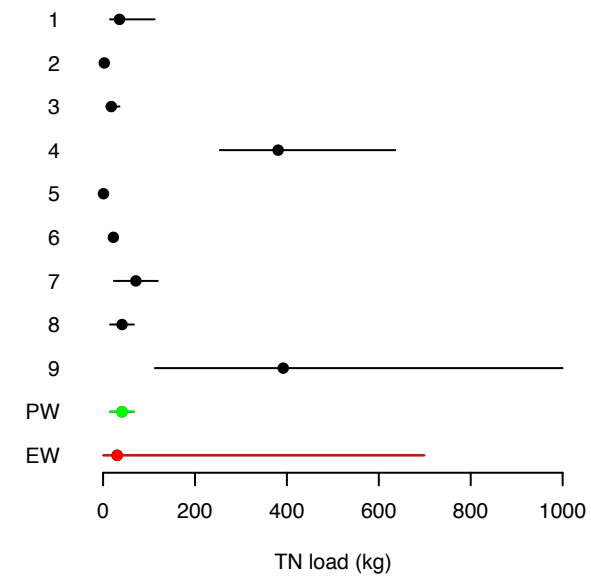
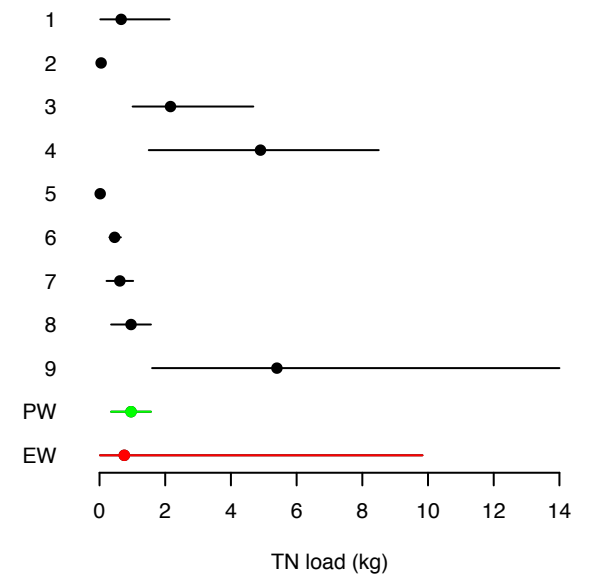
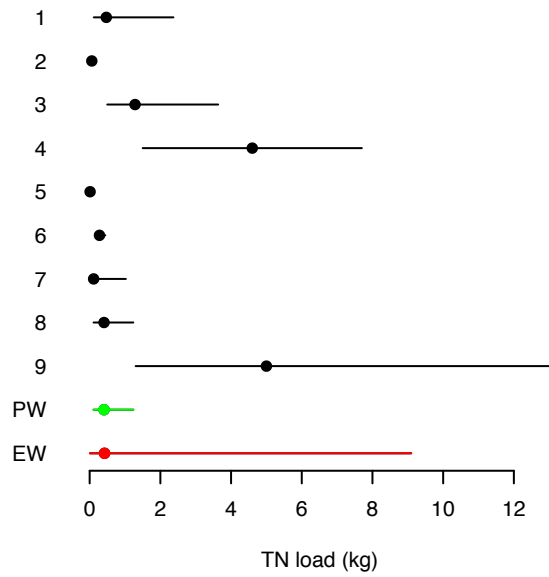
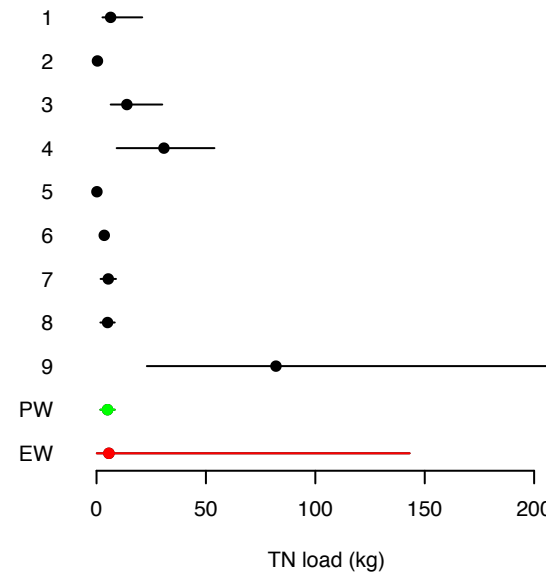
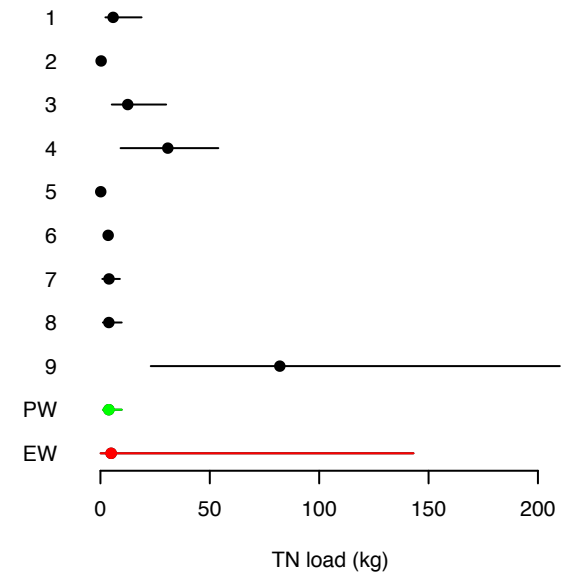
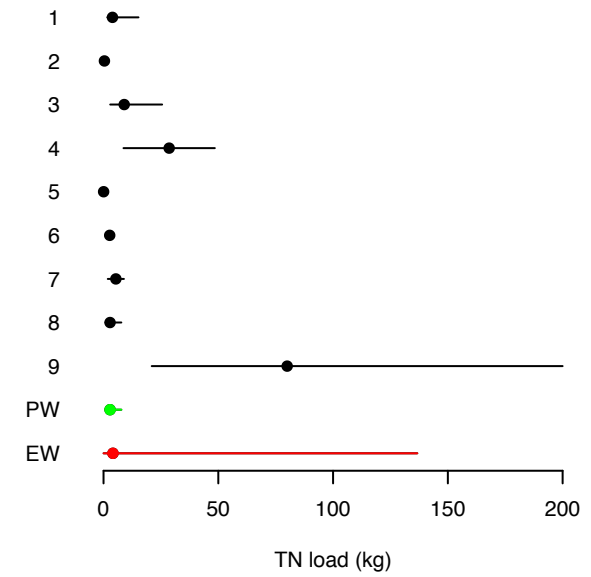
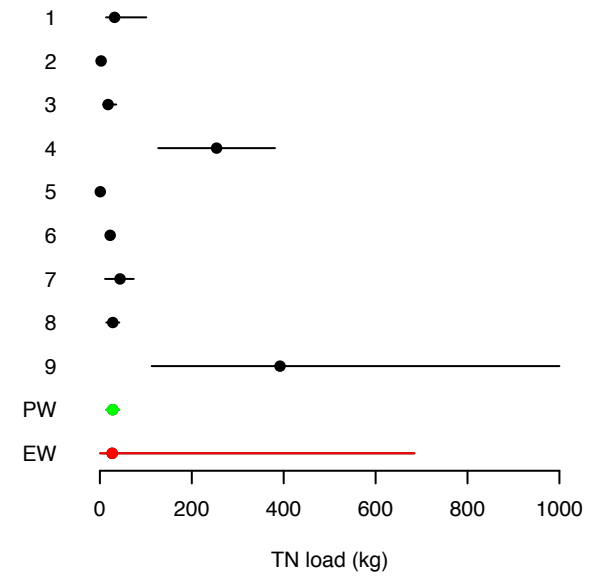
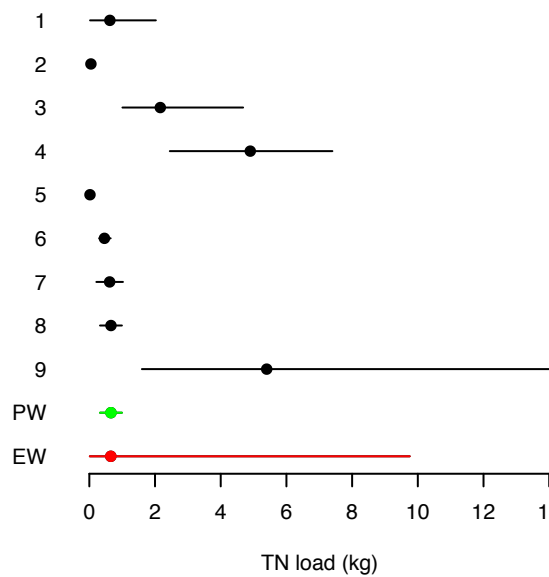
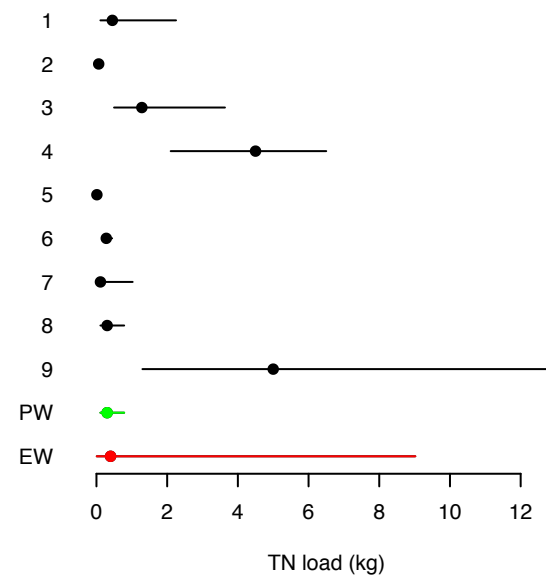
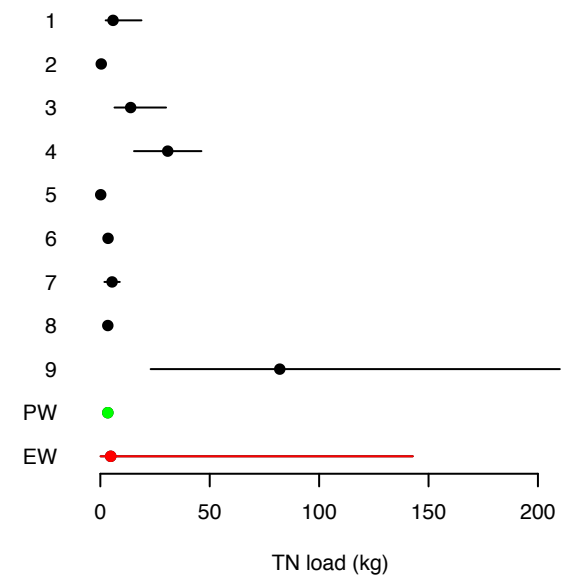
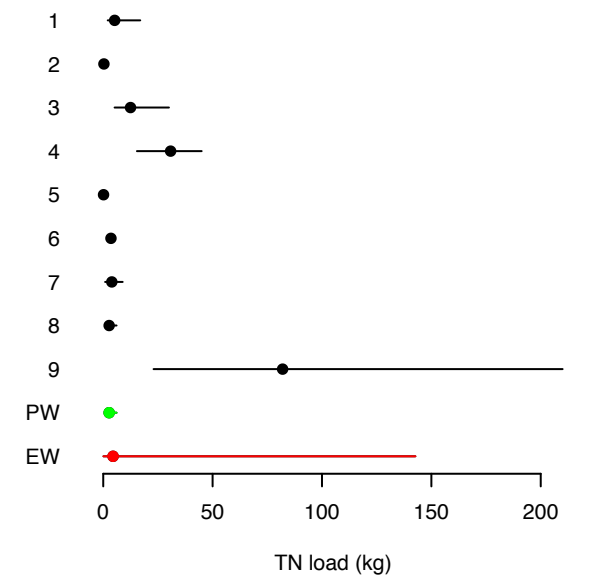


Appendix S6. Raw results from the SEJ for all 60 questions. Numbers on the y-axis refer to the different experts. The performance-weighted decision maker (PW; green) represents the combined estimate of experts' assessments using the performance-weighted criterion. The equal-weights decision maker (EW; red) represents the combined estimate of experts' assessments weighting each expert equally. The questions asked experts to estimate the 50th (dot), 5th, and 95th (line) percentiles of the expected total nitrogen (TN) load (in kg) into or out of a particular BMP or watershed (see Appendix S3 for the details of each question). Vertical blue lines indicate empirically measured TN loads for the 11 calibration variables. Assessments for expert #10 are excluded because they extended several orders of magnitude above the estimates of all other experts.

Q1: Piedmont-1-watershed**Q2: Piedmont-2-watershed****Q3: Piedmont-3-watershed****Q4: Piedmont-4-watershed****Q5: Piedmont-5-watershed****Q6: Piedmont-5-BMP-A-in****Q7: Piedmont-5-BMP-A-out****Q8: Piedmont-5-BMP-B-in****Q9: Piedmont-5-BMP-B-out****Q10: Piedmont-5-BMP-C-in****Q11: Piedmont-5-BMP-C-out****Q12: Piedmont-6-watershed****Q13: Piedmont-6-BMP-A-in****Q14: Piedmont-6-BMP-A-out****Q15: Piedmont-6-BMP-B-in**

Q16: Piedmont-6-BMP-B-out**Q17: Piedmont-6-BMP-C-in****Q18: Piedmont-6-BMP-C-out****Q19: Piedmont-7-watershed****Q20: Piedmont-7-BMP-A-in****Q21: Piedmont-7-BMP-A-out****Q22: Piedmont-7-BMP-B-in****Q23: Piedmont-7-BMP-B-out****Q24: Piedmont-7-BMP-C-in****Q25: Piedmont-7-BMP-C-out****Q26: Piedmont-8-watershed****Q27: Piedmont-8-BMP-A-in****Q28: Piedmont-8-BMP-A-out****Q29: Piedmont-8-BMP-B-in****Q30: Piedmont-8-BMP-B-out**

Q31: Piedmont-8-BMP-C-in**Q32: Piedmont-8-BMP-C-out****Q33: Coastal-9-watershed****Q34: Coastal-10-watershed****Q35: Coastal-11-watershed****Q36: Coastal-12-watershed-pre****Q37: Coastal-13-watershed****Q38: Coastal-13-BMP-Q-in****Q39: Coastal-13-BMP-Q-out-post****Q40: Coastal-13-BMP-R-in****Q41: Coastal-13-BMP-R-out-pre****Q42: Coastal-13-BMP-R-out-post****Q43: Coastal-12-watershed-post****Q44: Coastal-12-BMP-Q-in****Q45: Coastal-12-BMP-Q-out-post**

Q46: Coastal-12-BMP-R-in**Q47: Coastal-12-BMP-R-out-pre****Q48: Coastal-12-BMP-R-out-post****Q49: Coastal-14-watershed****Q50: Coastal-14-BMP-Q-in****Q51: Coastal-14-BMP-Q-out-post****Q52: Coastal-14-BMP-R-in****Q53: Coastal-14-BMP-R-out-pre****Q54: Coastal-14-BMP-R-out-post****Q55: Coastal-15-watershed****Q56: Coastal-15-BMP-Q-in****Q57: Coastal-15-BMP-Q-out-post****Q58: Coastal-15-BMP-R-in****Q59: Coastal-15-BMP-R-out-pre****Q60: Coastal-15-BMP-R-out-post**